
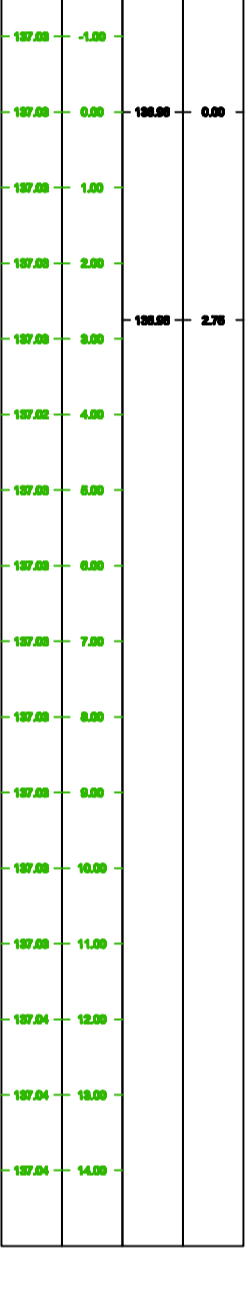
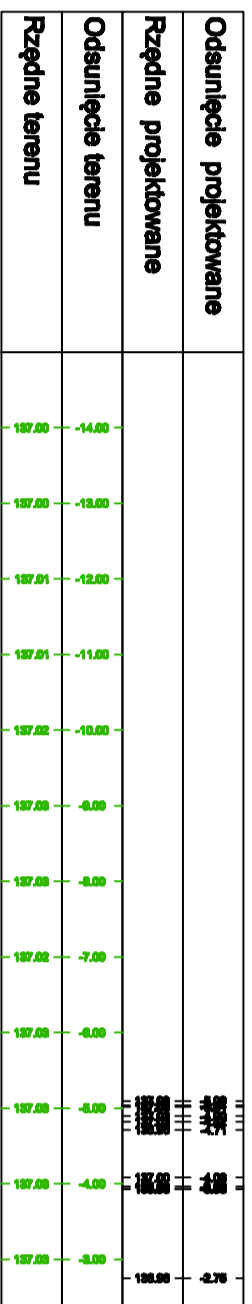
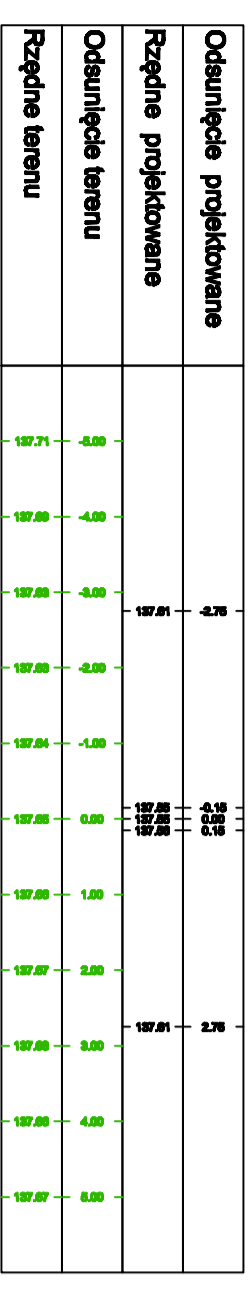
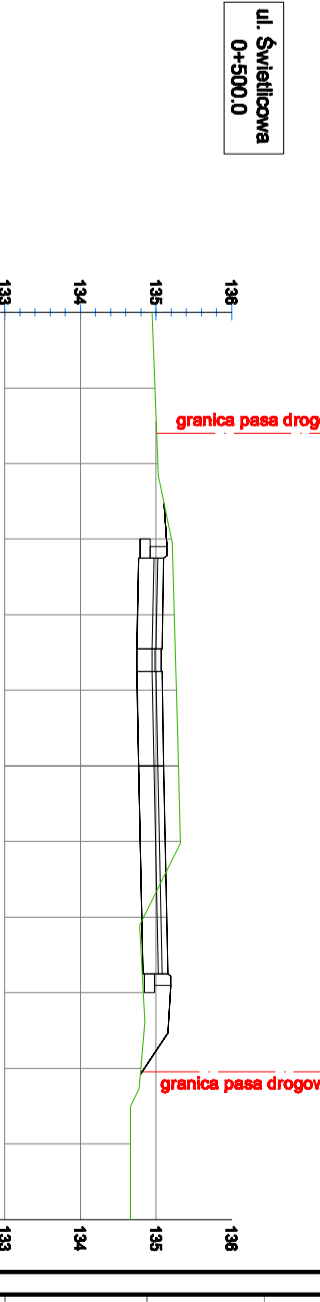
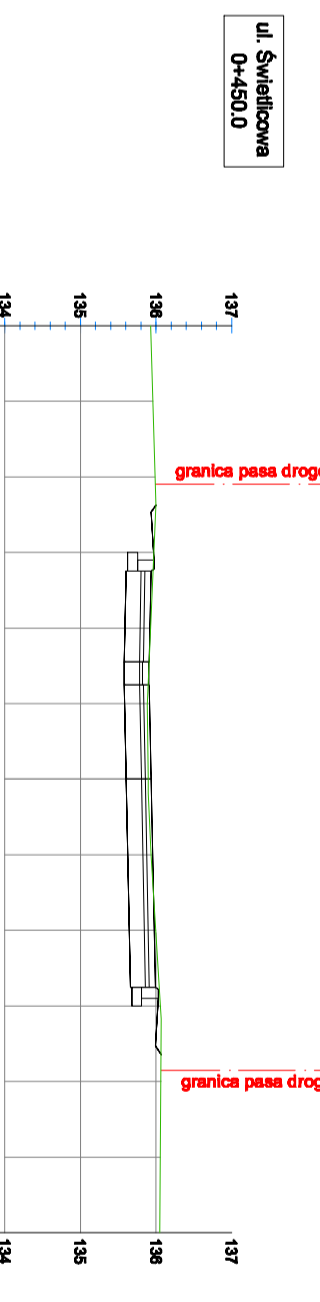

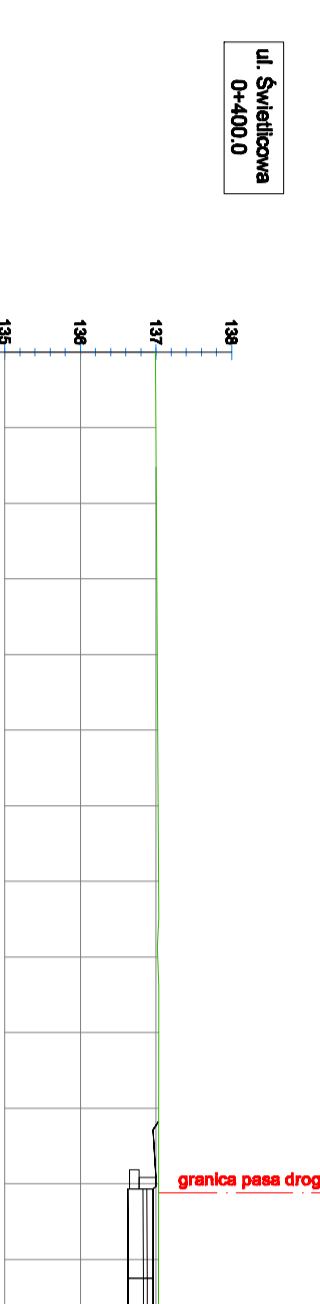
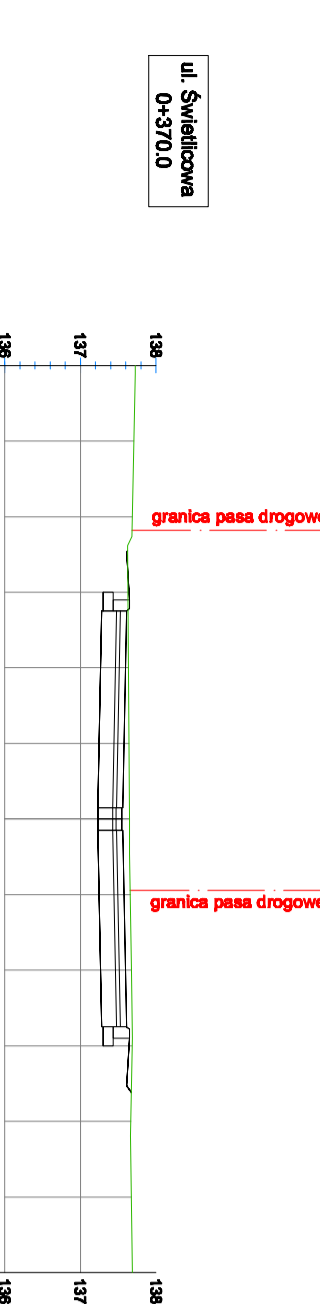
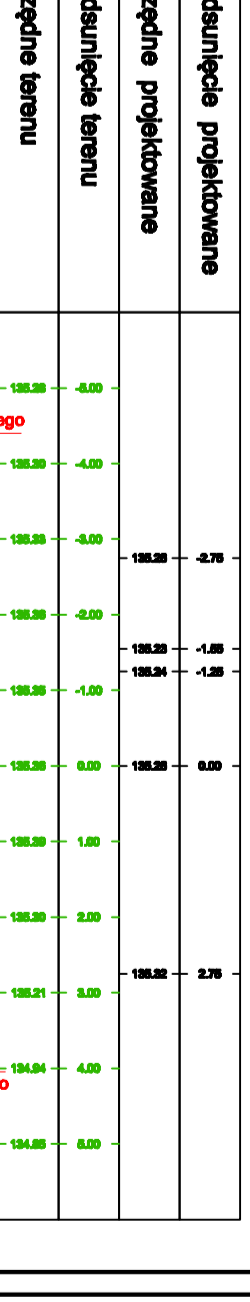


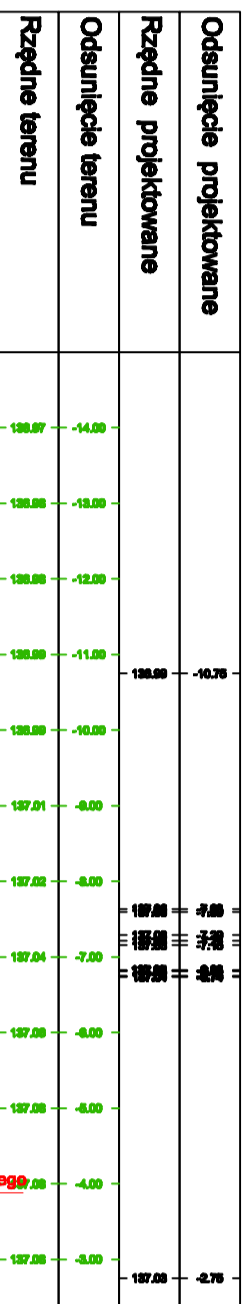
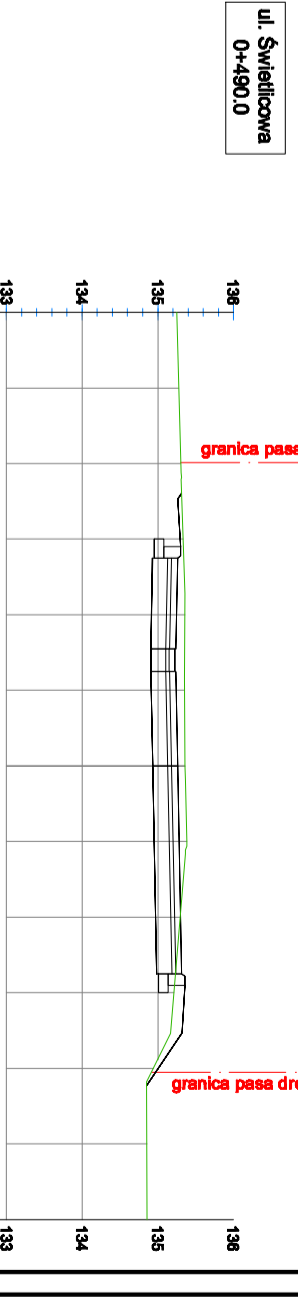
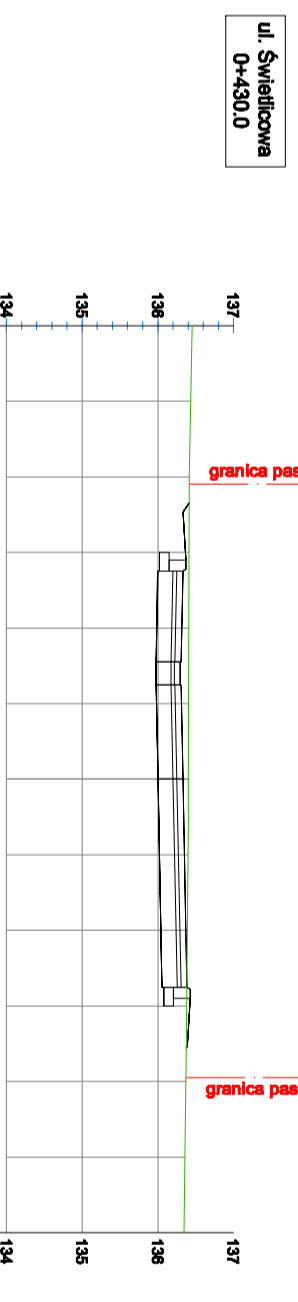
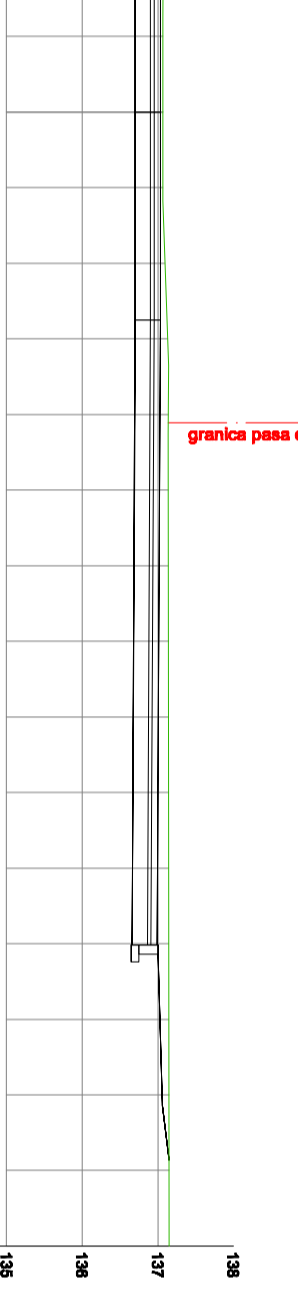
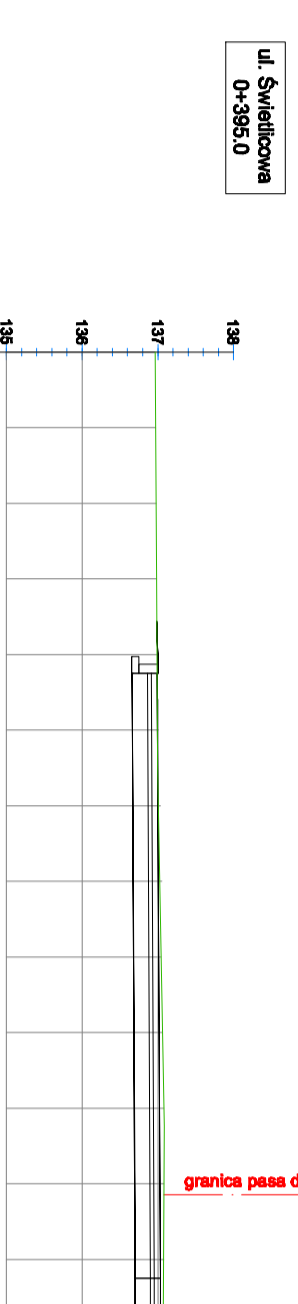
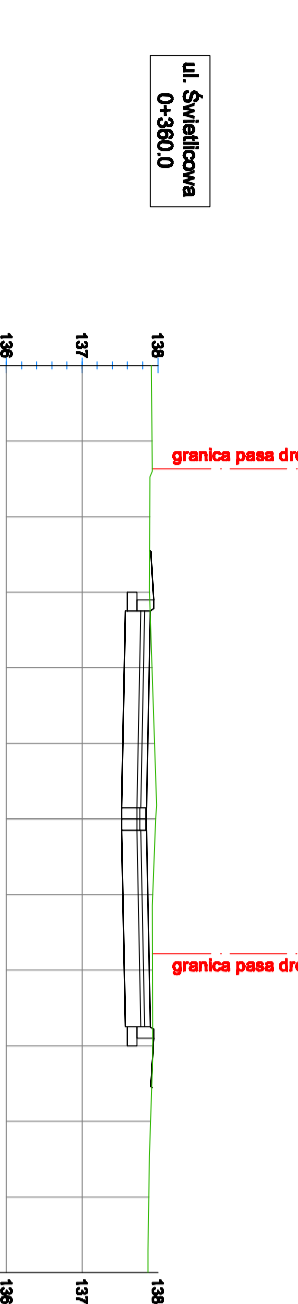


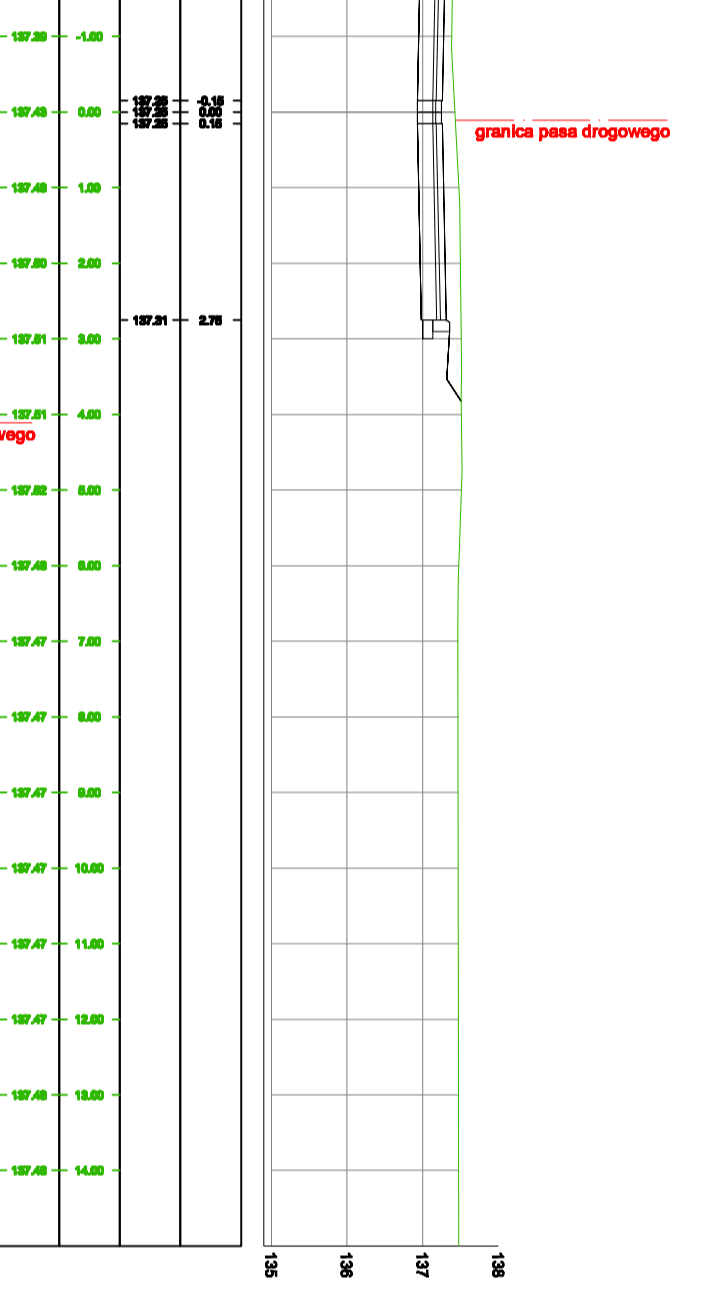

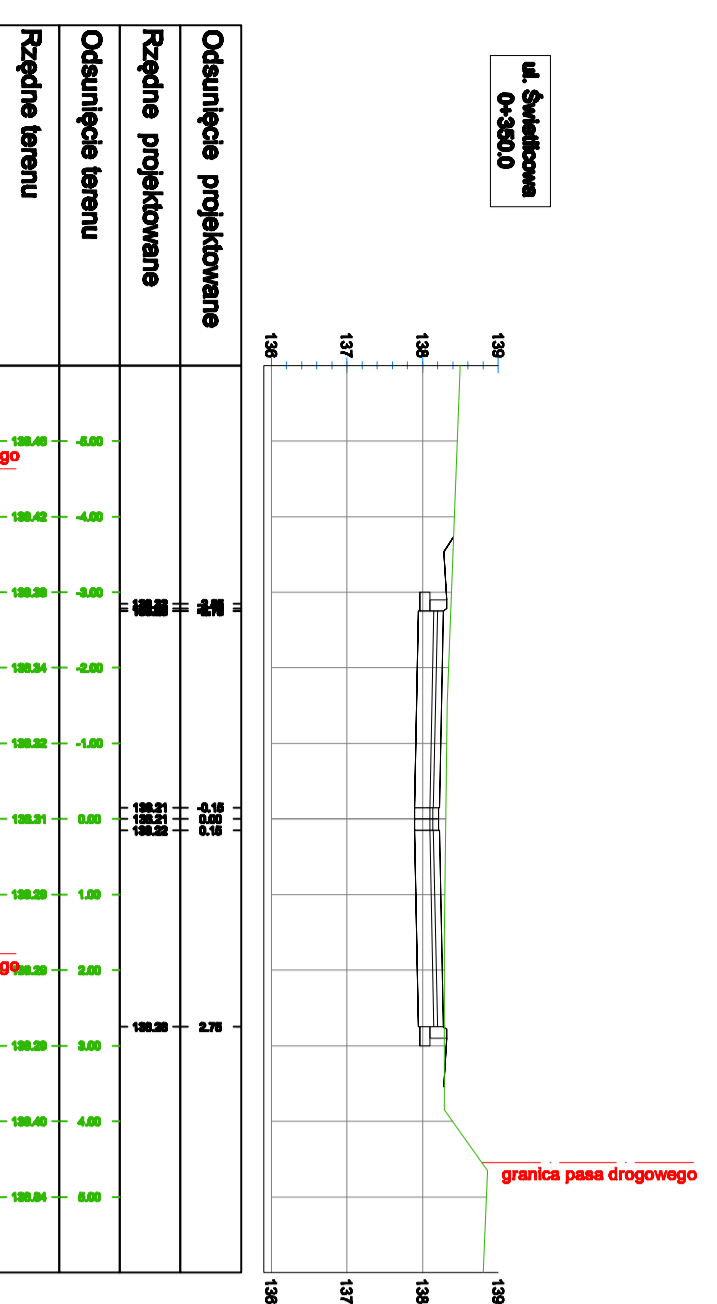


### Legenda:

- kontynuacja projektowanej drogi  
- korytarz terenu / niewierzchnia technologicznej drogi

- granica pasa drogowego

- granica pasa drogowego



**Uwaga!**  
Granice pasa drogowego nie pokazane na przekrojach poprzedzających znajdują się poza ich zakresem

**Miejski Zarząd Dróg**  
ul. Zamiechłowa 2b  
63-400 Ostrów Wielkopolski

Pracownia Projektowa  
Infrastruktury Drogowej  
Marchwi Kasalska  
ul. Staroprogowska 25, 63-400 Ostrów Wielkopolski  
tel. 607 335 657, 505 281 941 fax. 62 594 40 12

**PRZEKROJE POPRZECZNE**  
5.3

Projektant  
mgr inż. Marcin Kasalski  
WPK/IZS/PO/OD/11  
Inicjator  
mgr inż. Rafał Bańka  
mgr inż. Michał Nowak  
mgr inż. Tomasz Drygalski

Projekt budowlany-wykonawczy

Budowa kanalizacji deszczowej,  
jezdni i chodników na ul. Świdliczowej  
w Ostrowie Wielkopolskim

szkic 2013.