
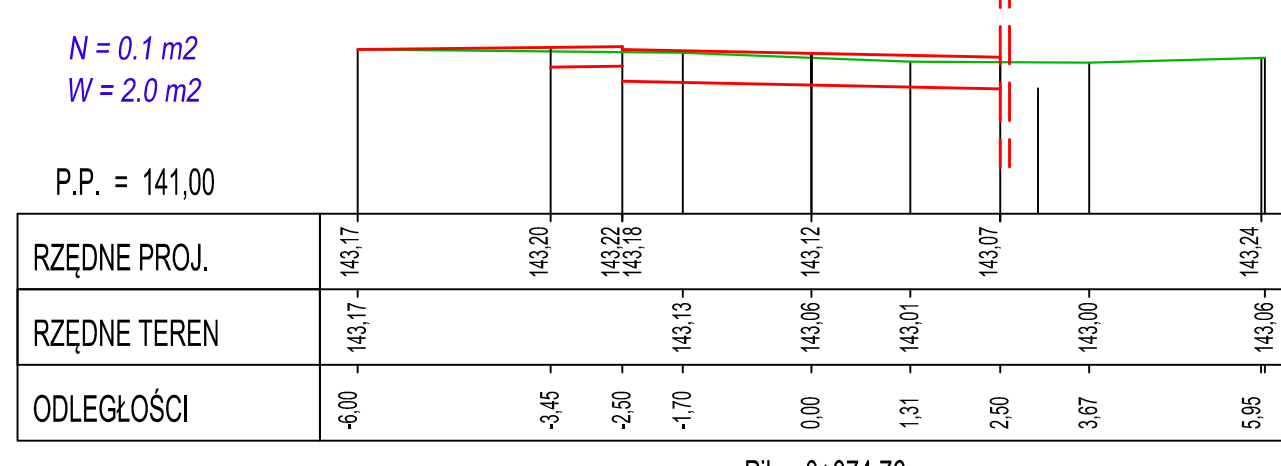
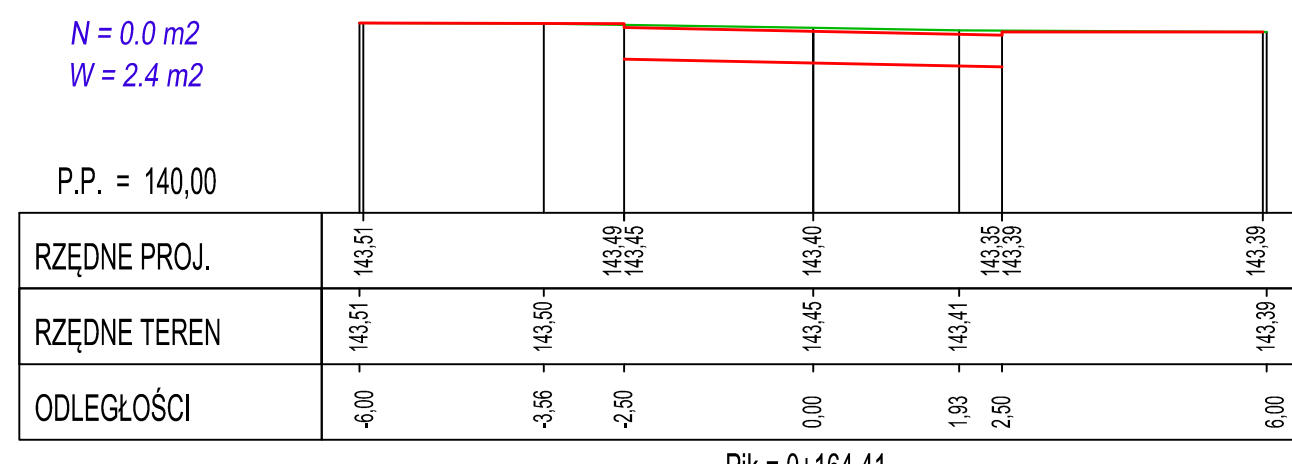

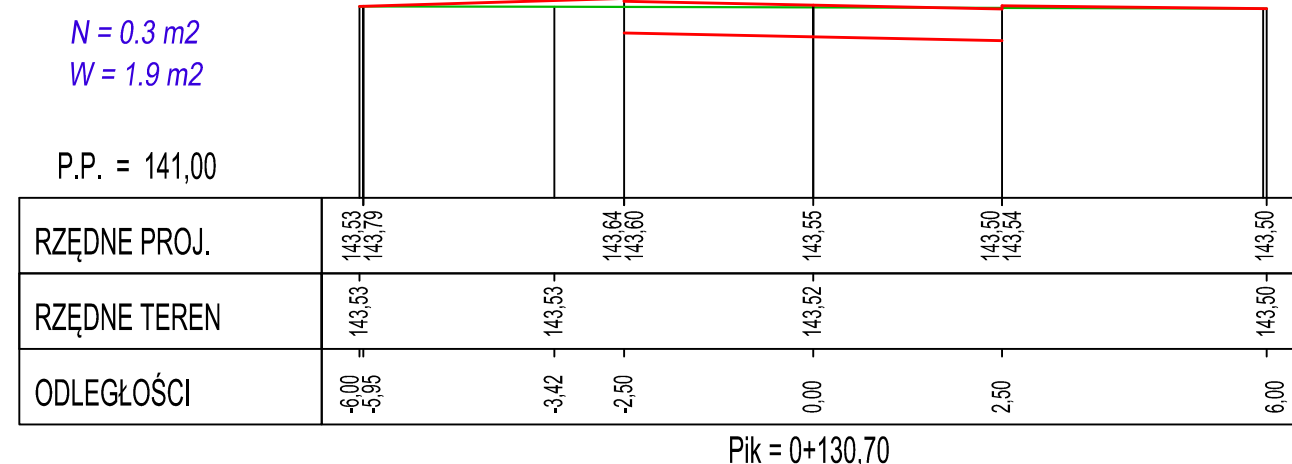
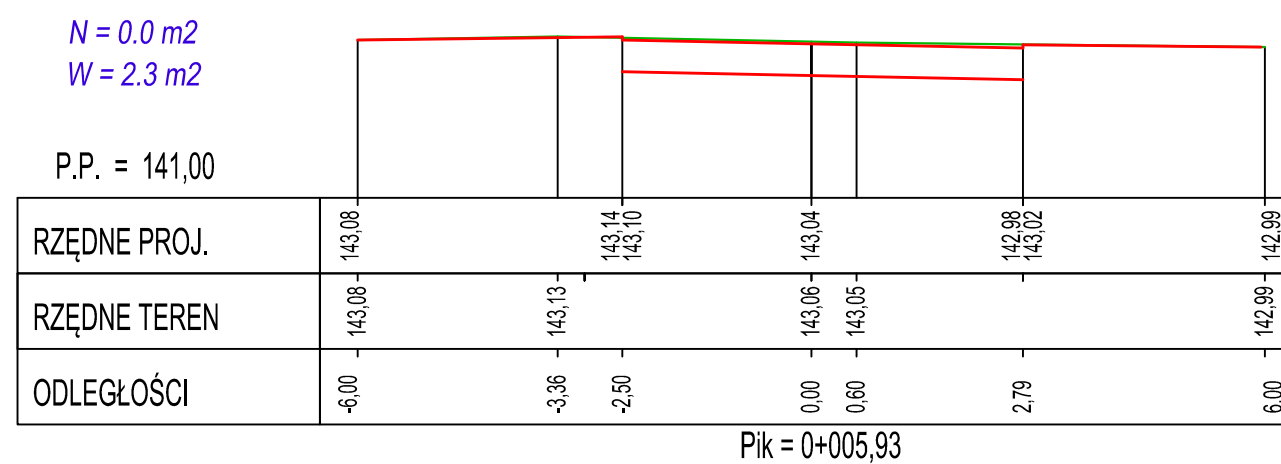
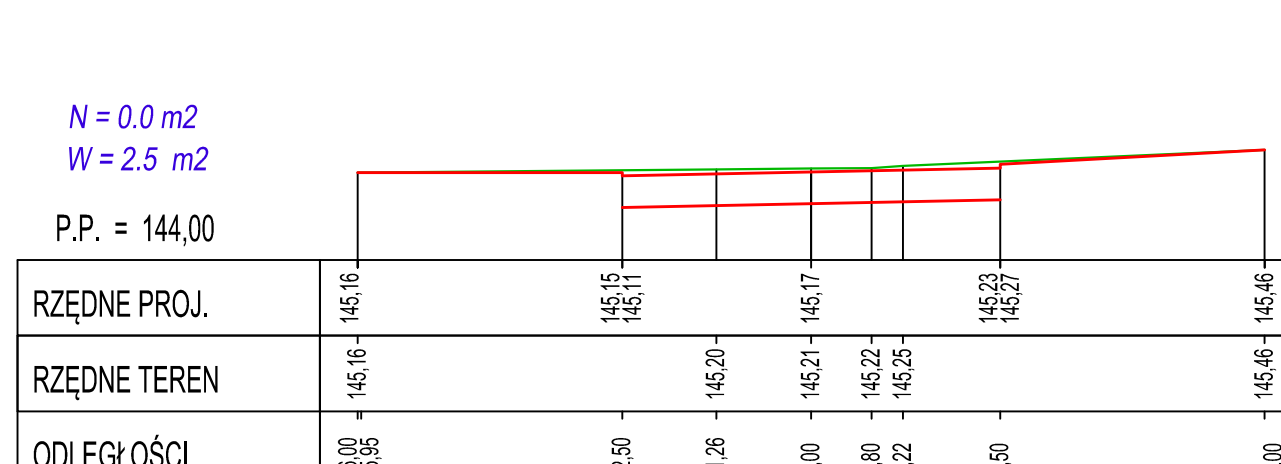
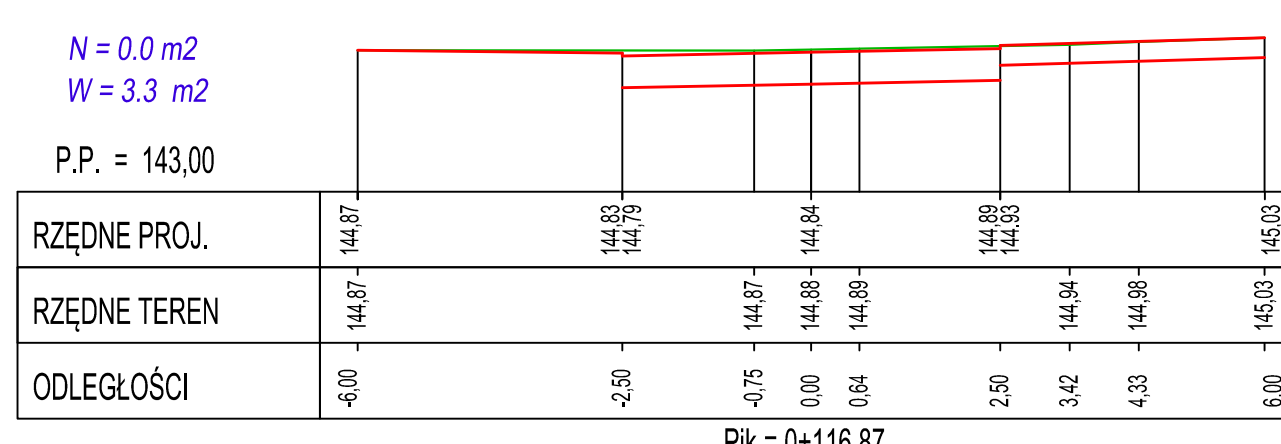
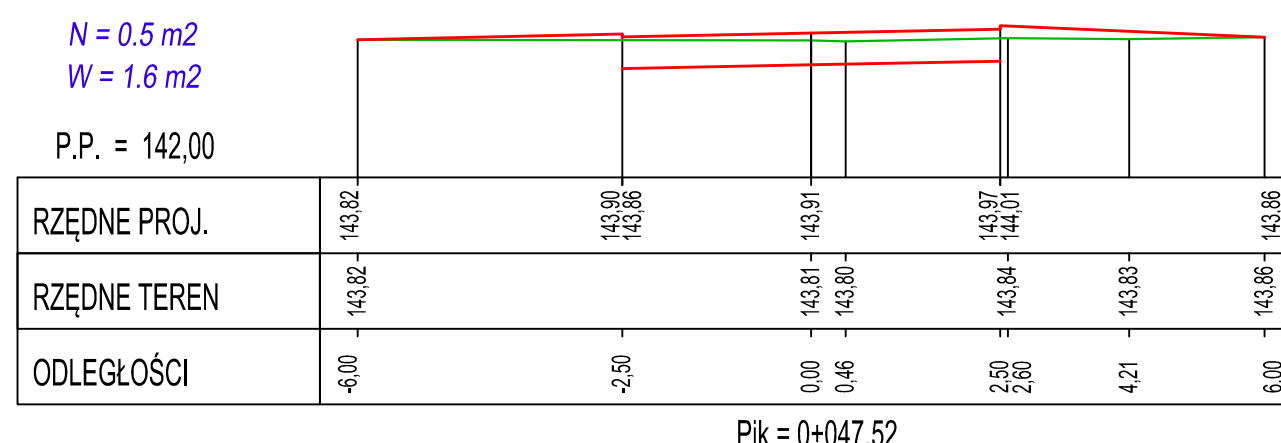
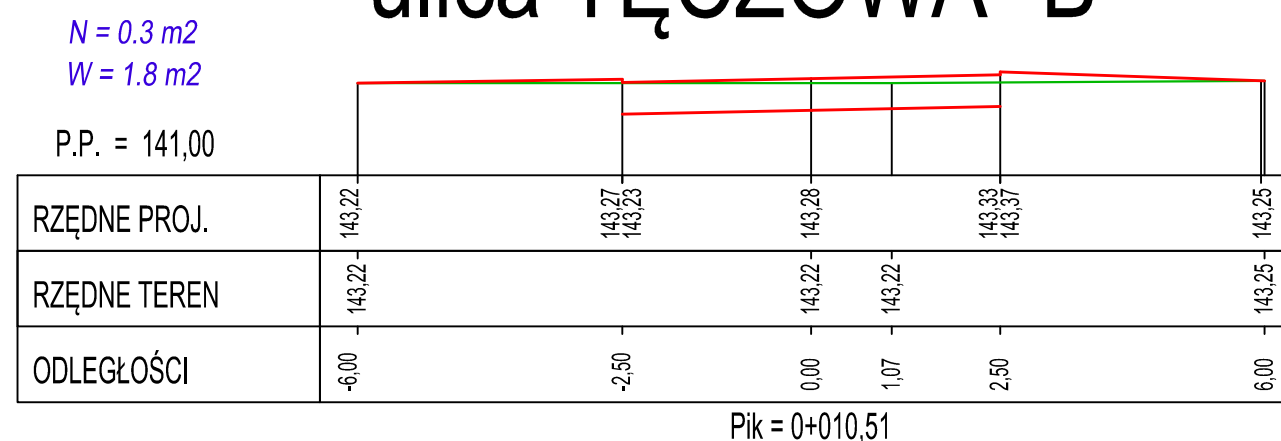


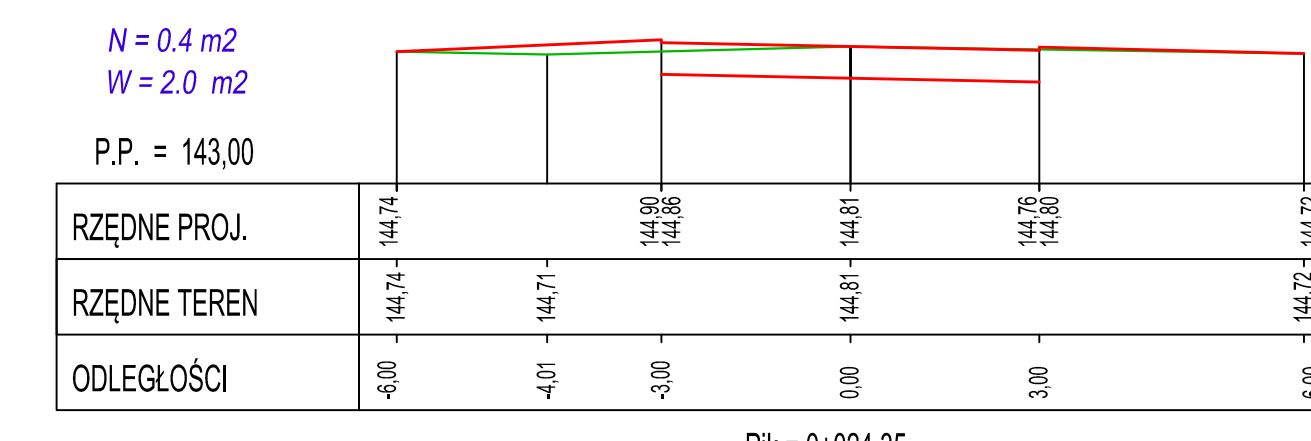
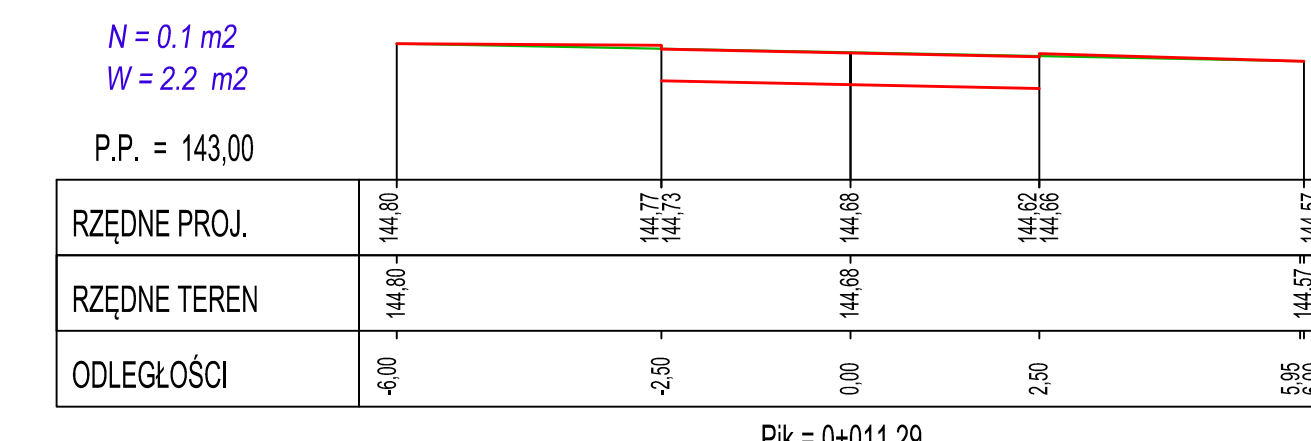
ulica TĘCZOWA "A"



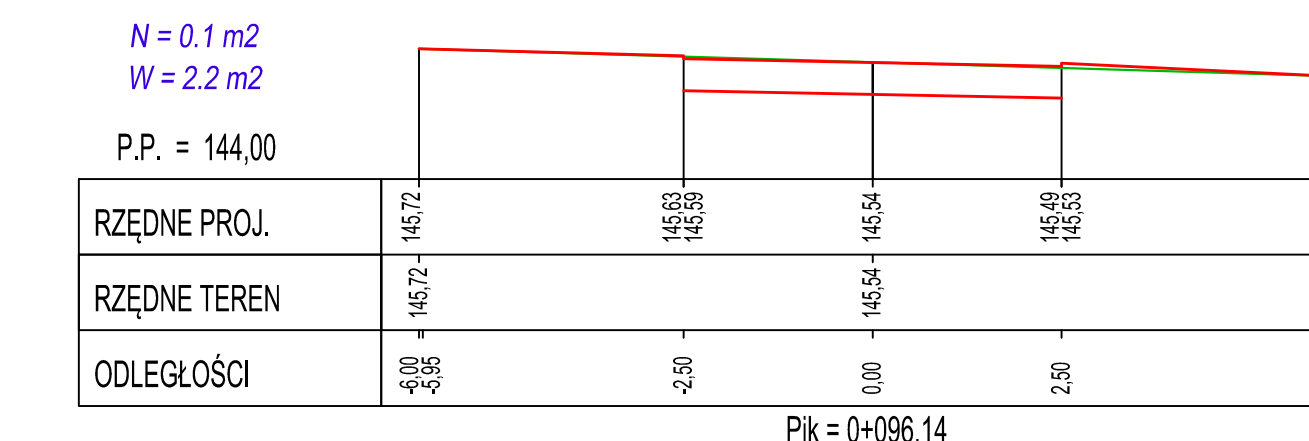
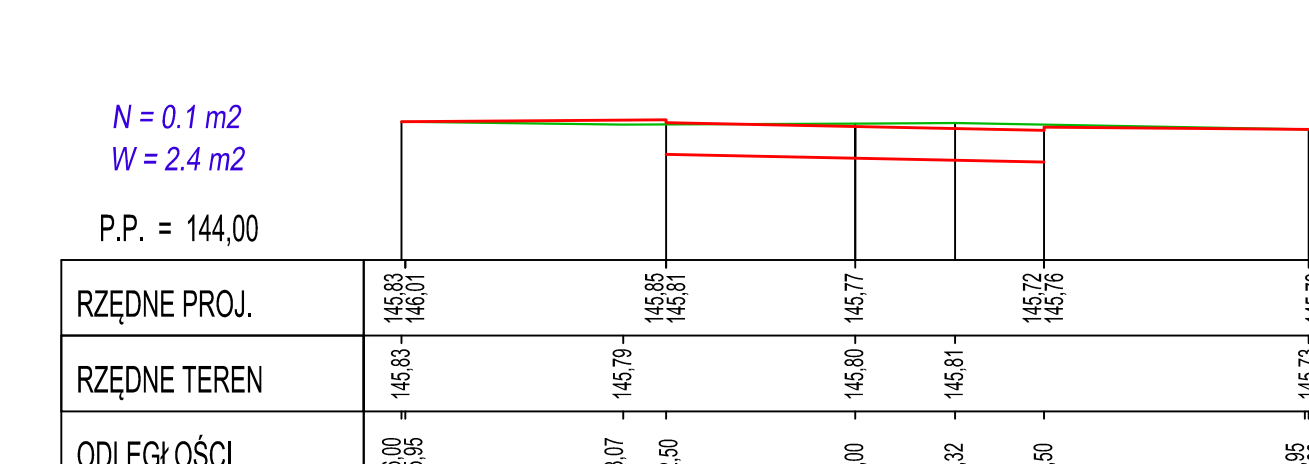
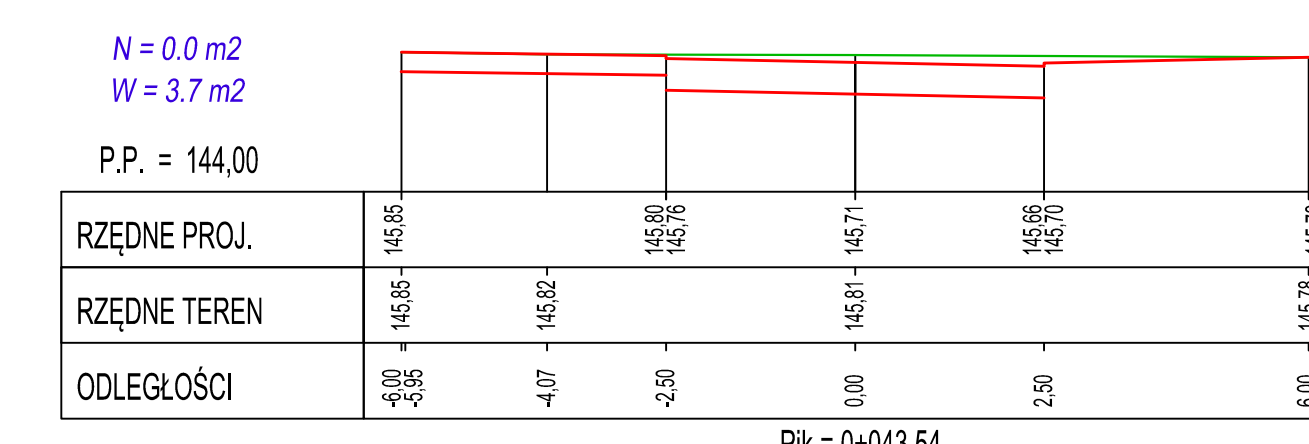
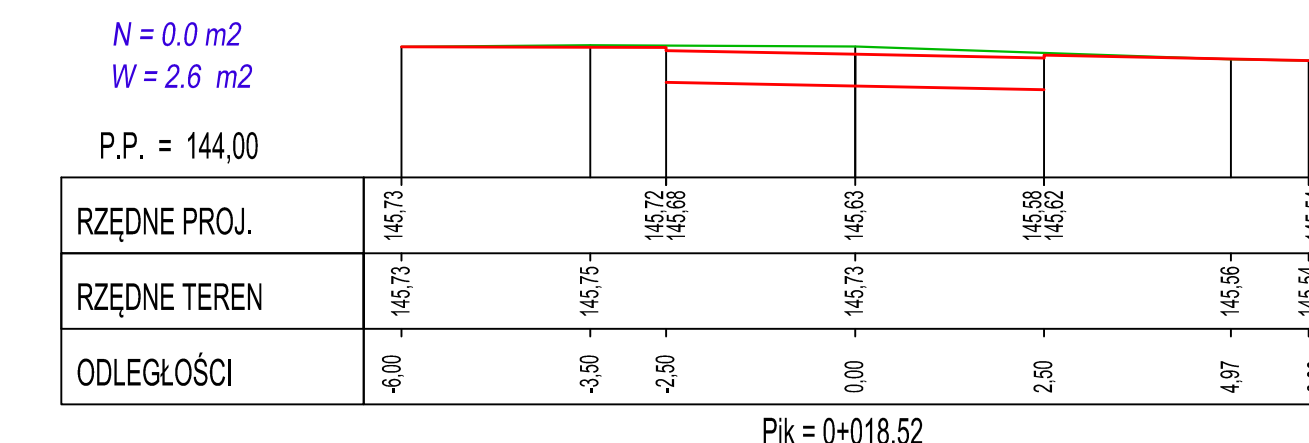
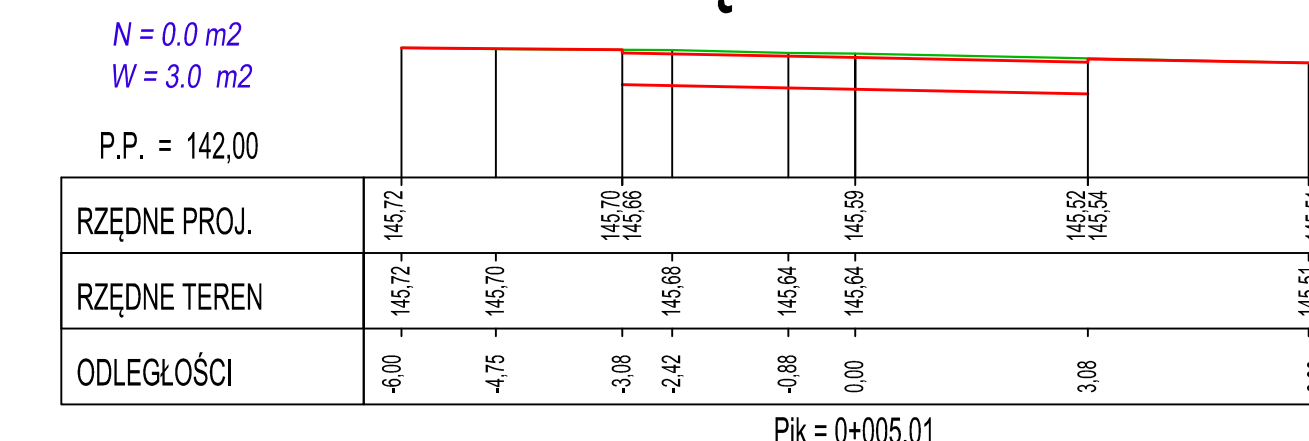
ulica TĘCZOWA "B"



ulica TĘCZOWA "C"



ulica TĘCZOWA "D"



LEGENDA

$N = 0,00 \text{ m}^2$ Powierzchnia nasypu
 $W = 0,00 \text{ m}^2$ Powierzchnia wykopu

INWESTOR		Jednostka projektująca	
Miejski Zarząd Dróg w Ostrowie Wielkopolskim ul. Zamenhofa 2b 63-400 Ostrow Wielkopolski		WEBA	
TYTUŁ			
Przebudowa ul. Tęczowej w Ostrowie Wielkopolskim			
województwo wielkopolskie	powiat ostrowski	miasto Ostrow Wlkp.	
Przekroje poprzeczne		Skala	Nr rysunku
		1:100 1:1000	5
Stanowisko	Imię i Nazwisko	Nr uprawnień	Data
Opracowanie			
Projektant	B. Rajch	71317/P/2002	wrzesień 2015r.
Weryfikator	E. Zbytewska	139/81/Pw	